CITY OF ROWLETT

MASTER THOROUGHFARE PLAN MAP

Please submit changes or corrections to:
City of Rowlett Geographic Information Systems (GIS)
3901 Main Street, Rowlett, Texas 75088
Phone (972) 463-3980: Fax (972) 412 6228
Email: gis@rowlett.com
Or visit us on the web at
http://gisweb.rowletttx.org

Original Adopted: April 12, 2001
Amended: May 20, 2014

MAP LEGEND

COLOR	FUNCTION	TYPE	LANE	R.O.W
	Collector Thoroughfare	C	2-Undivided	60
	SG-C4	C	2-Undivided	60
	SG-C5	C	2-Undivided	60
	HL-C2	C	2-Undivided	60
	HL-C3	C	2-Undivided	60
	NS-A1	A	4-Divided	100
	NS-A2	A	4-Divided	110
	NS-B+1	B+	4-Divided	90
	NS-B+2	B+	4-Divided	90
	NS-B1	B	2-Undivided	64
	NS-C1	C	2-Undivided	94
	DT-B2	B	2-Undivided	80
	Secondary Thoroughfare	B	4-Undivided	65
	Secondary Thoroughfare	B+	4-Divided	85
	Major Thoroughfare	A	6-Divided	110
	Major Thoroughfare	A+	6-Divided	120
	Future Connections			
	Trails			

Additional assistance can be provided at the
City of Rowlett Engineering Department
4310 Industrial Street, Rowlett, Texas 75088.

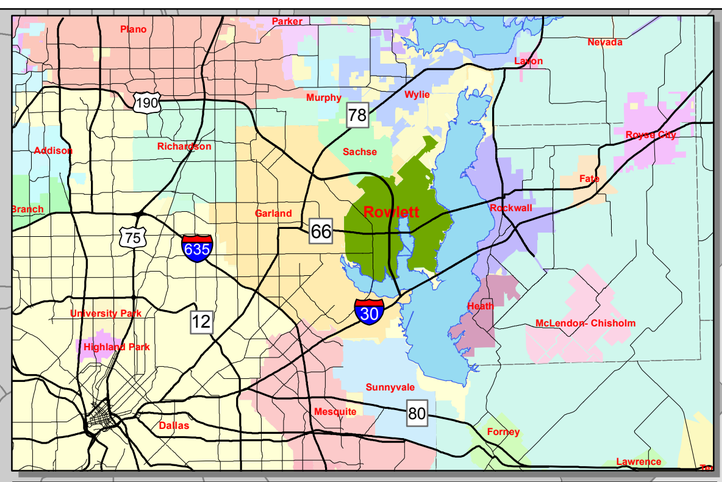

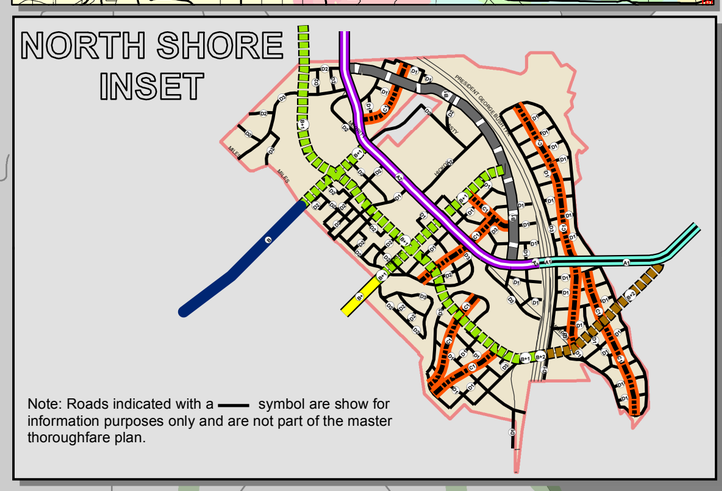

Note: Roads indicated with a —— symbol are show for information purposes only and are not part of the master thoroughfare plan.

DISCLAIMER:
Rights-of-way and paving widths show here in are minimum requirements. The City, State or Utility Providers may need additional Rights-of-way width determined by Utility or other needs.

Dash lines represent approximate road alignment. Actual road alignment will be determined by existing topography characteristics, obstacles, constraints and other such considerations.

Garland
PGBT
Miles Rd.
Castle Dr.
Merritt Rd.
Liberty Grove-Merritt Connector
Liberty Grove Rd.
Hickox Rd.
Rowlett Rd.
Dexham Rd.
Vinson Rd.
Stonewall Rd.
Troy Rd.
Elm Grove Rd.
Waterview Pkwy.
Princeton Rd.
Danridge Rd
Chiesa Rd.
Dalrock Rd.
Lakeview Pkwy.
Scenic Dr.
Big A Rd.
Martin Dr.
Main St.
Skyline Rd.
Schrade Rd.
Miller Rd.
Garner Rd.
Chaha Rd.
Kirby Rd.
30

N
W E
S

0 650 1,300 2,600 3,900 5,200 Feet
0 0.125 0.25 0.5 0.75 1 Miles

Designed and Published:
ROWLETT GEOGRAPHIC INFORMATION SYSTEMS (GIS) DIVISION
CITY OF ROWLETT, 3901 MAIN ST., ROWLETT, TX 75088

Map Projection:
Texas 4202, North Central Zone (1983, US Survey Feet)

Software: ArcGis 9.0
Printer: HP5000 PS UV

Data Source(s)
City of Rowlett Geographic Information Systems Division and other City Depts.
North Central Texas Council of Governments

EXHIBIT A

CITY OF ROWLETT MASTER THOROUGHFARE PLAN STREET SEGMENTS

Original Adopted: April 12, 2001
Amended: May 20, 2014

Citywide Street Segments

A+

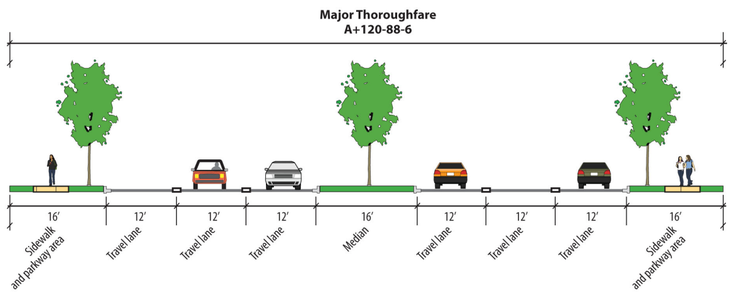

A

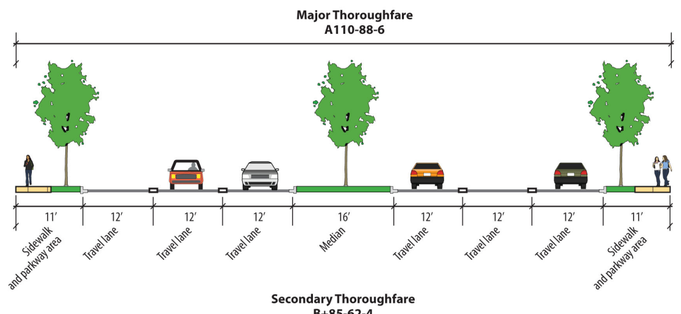

B+

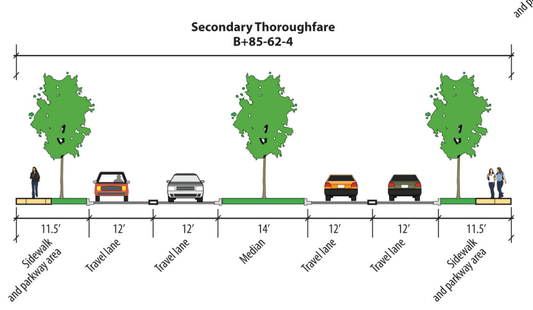

B

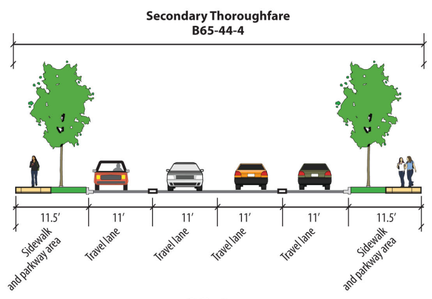

C

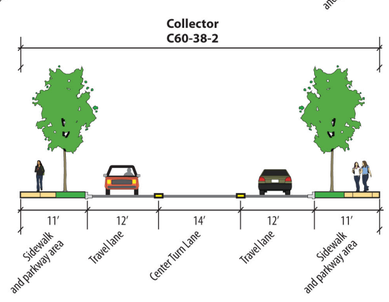

Healthy Living Street Segments

HL-C2

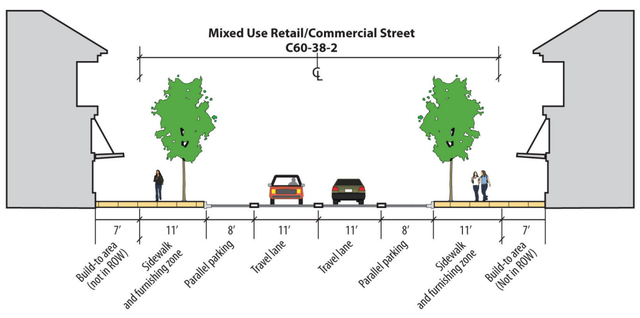

HL-C3

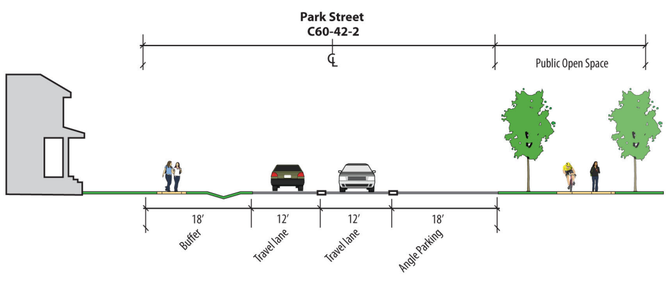

Signature Gateway Street Segments

SG-C4

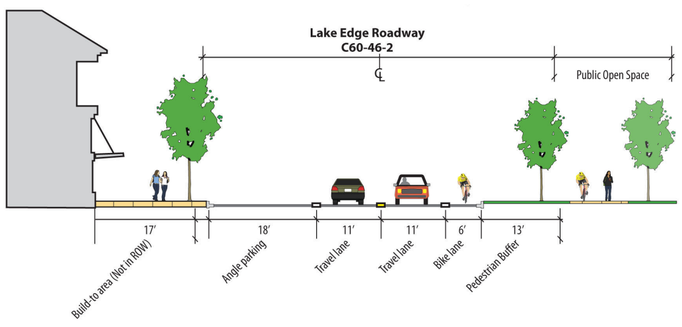

SG-C5

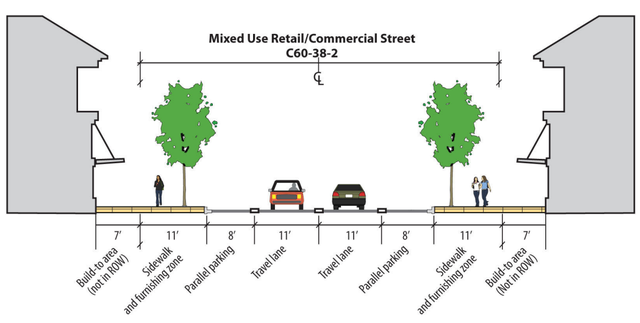

North Shore Street Segments

NS-A1

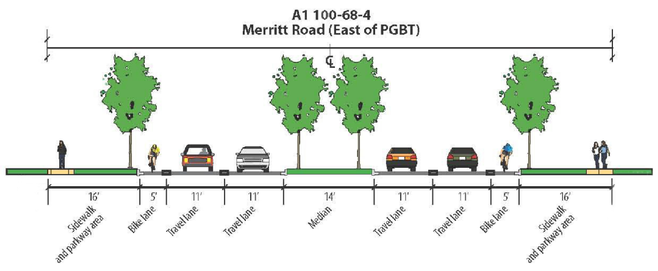

NS-A2

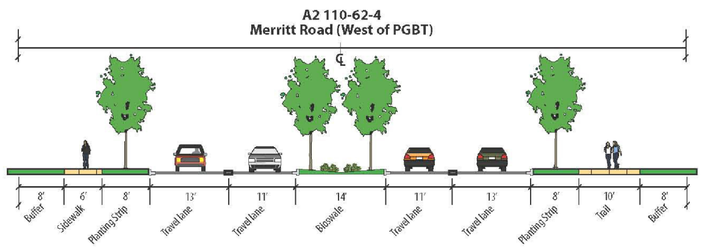

NS-B+1

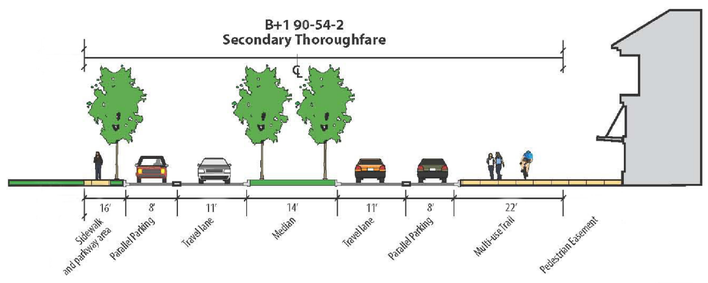

NS-B+2

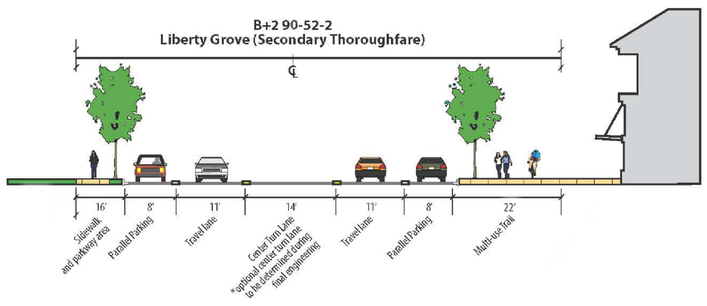

NS-B1

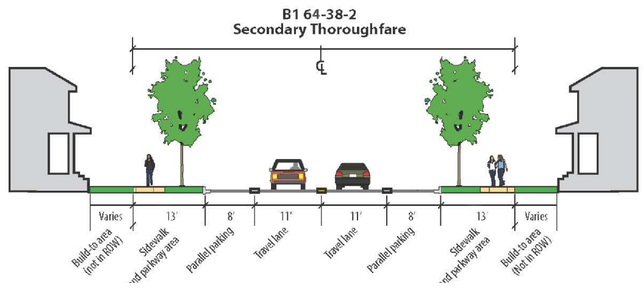

NS-C1

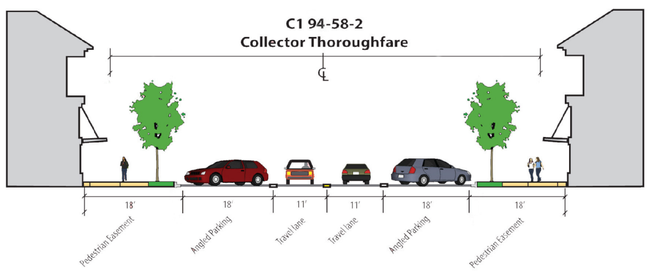

Downtown Street Segment
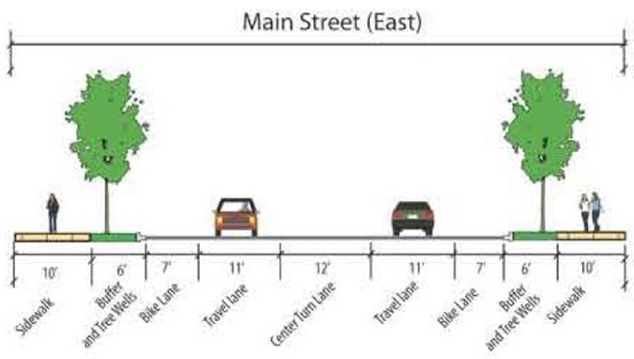
DT-B2